


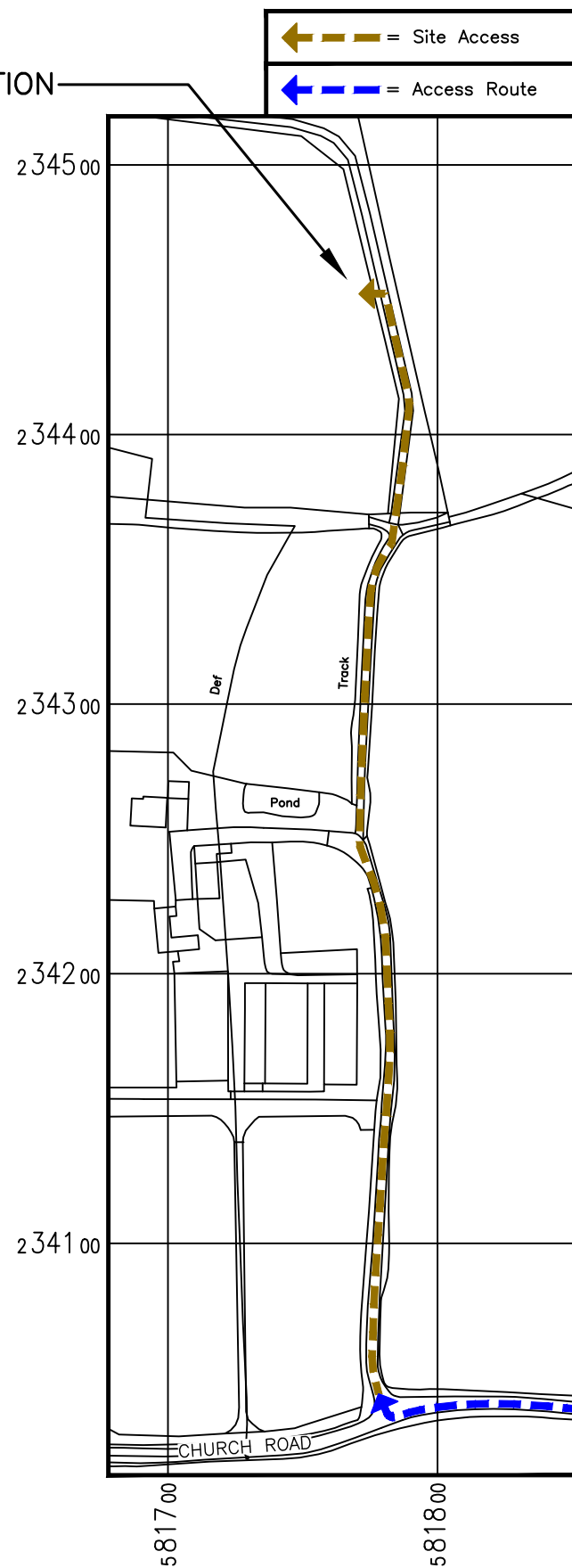
SITE LOCATION  
(Scale 1:50000)



SITE IMAGE

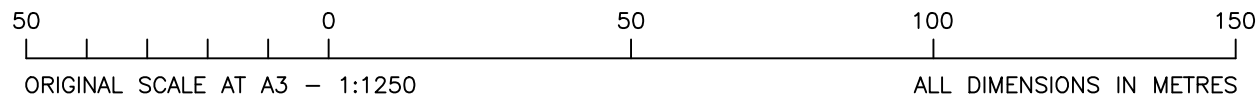


SITE LOCATION



DETAILED SITE LOCATION  
(Scale 1:2500)

Based upon Ordnance Survey map extract with the permission of the Controller of Her Majesty's Stationery Office. Crown copyright. Licence No. 100020449



ORIGINAL SCALE AT A3 - 1:1250

ALL DIMENSIONS IN METRES

ALL DIMENSIONS ARE IN mm UNLESS NOTED OTHERWISE

N.G.R | E: 581766 N: 234458

DIRECTIONS TO SITE:

HEADING NORTH ON THE M11 AT JUNCTION 8 USE THE LEFT TWO LANES TO MERGE ONTO THE A129. AFTER 16.7 MILES AT THE ROUNDABOUT TAKE THE 2ND EXIT ONTO THE A131. THEN AT THE ROUNDABOUT TAKE THE 2ND EXIT TO STAY ON THE A131. THEN AFTER 6 MILES TURN LEFT ONTO OAK ROAD. THEN TURN LEFT ONTO CHURCH ROAD AND THEN TURN RIGHT ONTO UNNAMED ROAD AND SITE WILL BE LOCATED IN THE FIELD LOCATED AT THE END OF THIS ROAD.

B	Access route back to main road added	DJF	JTP	01.04.21
A	Issued for Approval	TH	JTP	18.03.21

REV	MODIFICATION	BY	CH	DATE
-----	--------------	----	----	------



Cell Name	Opt.
LITTLE LODGE FARM	A

Cell ID No		
CORNERSTONE	TEF	VF
24885820	086930	N/A

Site Address / Contact Details		
LITTLE LODGE FARM CHURCH ROAD, LITTLE MAPLESTEAD HALSTEAD, BRAINTREE ESSEX CO9 2SL		

Drawing Title:	SITE LOCATION MAPS		
----------------	--------------------	--	--

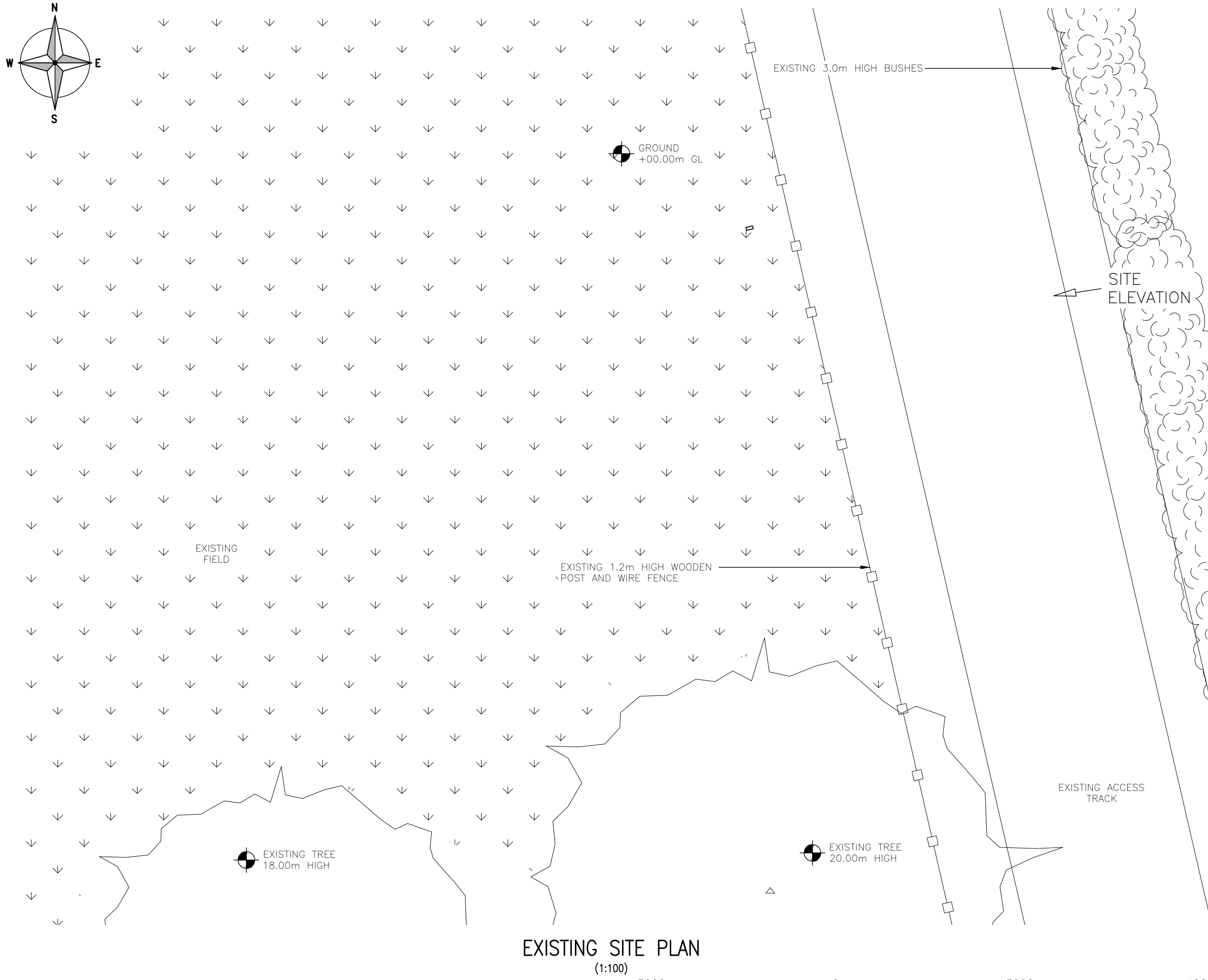
Purpose of issue:	PLANNING	Dwg Rev:
-------------------	----------	----------

Drawing Number:	100	B
-----------------	-----	---

Surveyed By:	JTP	Original Sheet Size:	A3	Pack Issue:
--------------	-----	----------------------	----	-------------

Drawn:	TH	Date:	18.03.21	Checked:	JTP	Date:	18.03.21	C
--------	----	-------	----------	----------	-----	-------	----------	---

The drawings comply with TEF & Vodafone Standard ICNIRP guidelines. Designed in accordance with CORNERSTONE document: SDN0008 4.0



**EXISTING SITE PLAN**  
(1:100)

5000 0 5000 10000  
ORIGINAL SCALE AT A3 - 1:100 ALL DIMENSIONS IN MILLIMETRES

The drawings comply with TEF & Vodafone Standard ICNIRP guidelines.  
Designed in accordance with CORNERSTONE document: SDN0008 4.0

ALL DIMENSIONS ARE IN mm UNLESS NOTED OTHERWISE

N.G.R E: 581766 N: 234458

NOTES:

A	Issued for Approval	TH	JTP	18.03.21
REV	MODIFICATION	BY	CH	DATE



Cell Name	Opt.
LITTLE LODGE FARM	A

Cell ID No		
CORNERSTONE	TEF	VF
24885820	086930	N/A

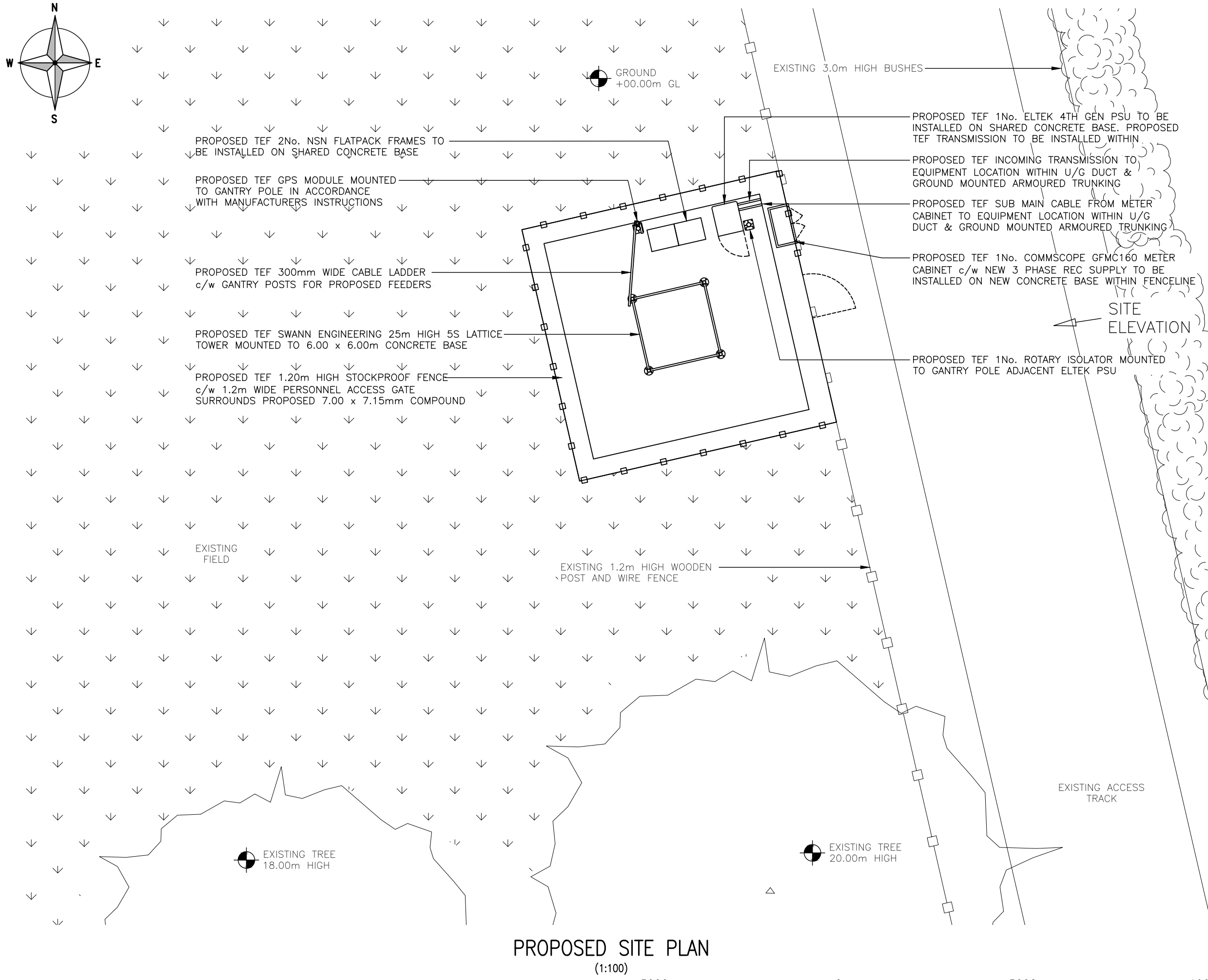
Site Address / Contact Details  
LITTLE LODGE FARM  
CHURCH ROAD, LITTLE MAPLESTEAD  
HALSTEAD, BRAINTREE  
ESSEX  
CO9 2SL

Drawing Title:  
EXISTING SITE PLAN


Purpose of issue:	PLANNING	Dwg Rev:
Drawing Number:	200	A

Surveyed By:	JTP	Original Sheet Size:	A3	Pack Issue:				
Drawn:	TH	Date:	18.03.21	Checked:	JTP	Date:	18.03.21	C





**PROPOSED SITE PLAN**  
(1:100)



The drawings comply with TEF & Vodafone Standard ICNIRP guidelines.  
Designed in accordance with CORNERSTONE document: SDN0008 4.0

ALL DIMENSIONS ARE IN mm UNLESS NOTED OTHERWISE

N.G.R	E: 581766	N: 234458
B	Compound amended	DJF JTP 01.04.21
A	Issued for Approval	TH JTP 18.03.21
REV	MODIFICATION	BY CH DATE



Cell Name		Opt.
LITTLE LODGE FARM		A
Cell ID No		
CORNERSTONE	TEF	VF
24885820	086930	N/A

Site Address / Contact Details

LITTLE LODGE FARM  
CHURCH ROAD, LITTLE MAPLESTEAD  
HALSTEAD, BRAINTREE  
ESSEX  
CO9 2SL


Drawing Title:		PROPOSED SITE PLAN	
Purpose of issue:		PLANNING	
Drawing Number:		201	
Drawn:	Date:	Checked:	Date:
TH	18.03.21	JTP	18.03.21
Dwg Rev:		Pack Issue:	
B		C	

ALL DIMENSIONS ARE IN mm UNLESS NOTED OTHERWISE


N.G.R | E: 581766 N: 234458

NOTES:

EXISTING TREE  
+20.00m AGL



EXISTING 1.2m HIGH WOODEN  
POST AND WIRE FENCE



EXISTING SITE ELEVATION  
(1:125)



ORIGINAL SCALE AT A3 - 1:125

ALL DIMENSIONS IN MILLIMETRES

The drawings comply with TEF & Vodafone Standard ICNIRP guidelines.  
Designed in accordance with CORNERSTONE document: SDN0008 4.0

A	Issued for Approval	TH	JTP	18.03.21
REV	MODIFICATION	BY	CH	DATE



Cell Name	Opt.
LITTLE LODGE FARM	A

Cell ID No		
CORNERSTONE	TEF	VF
24885820	086930	N/A

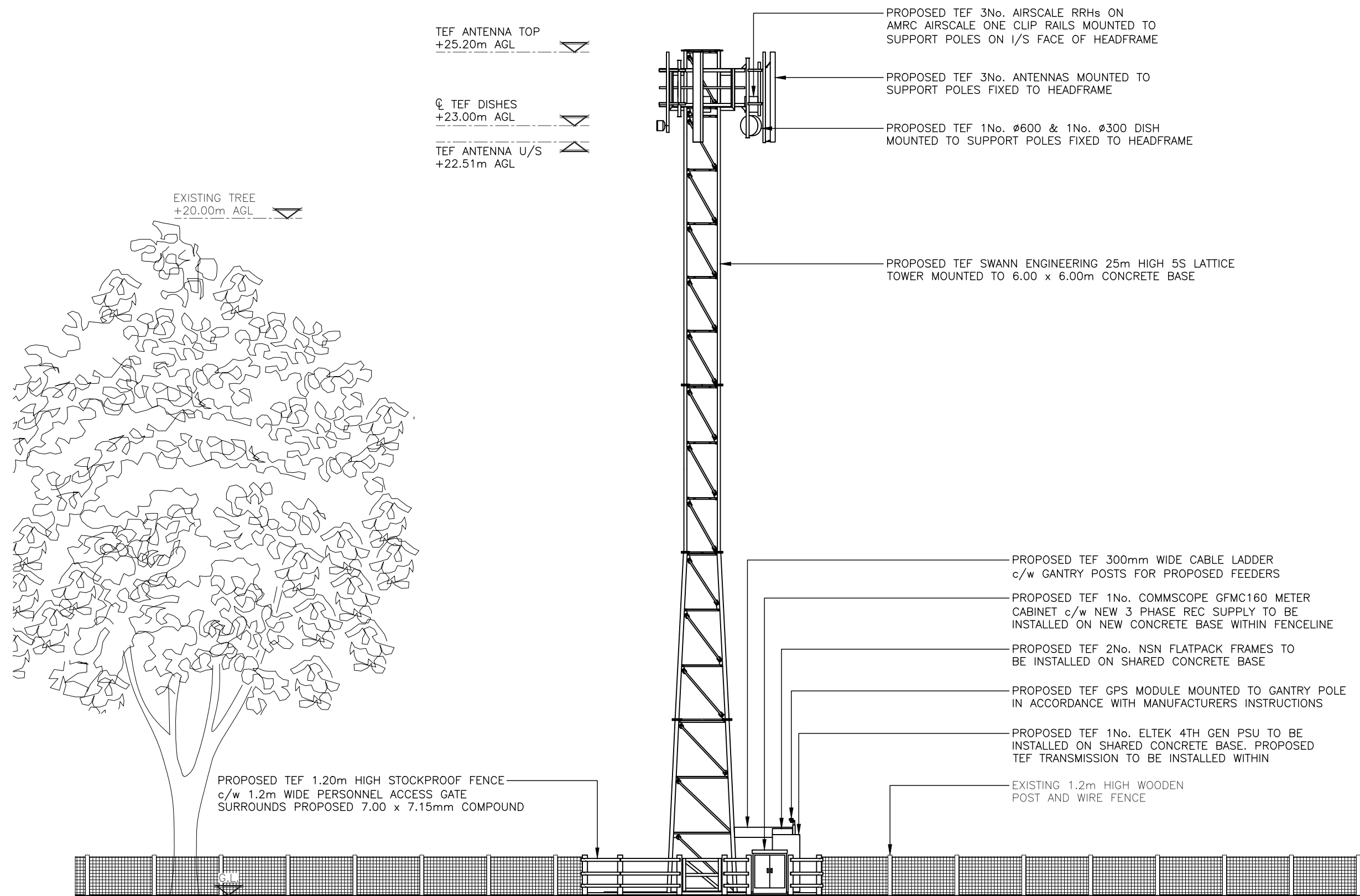
Site Address / Contact Details  
LITTLE LODGE FARM  
CHURCH ROAD, LITTLE MAPLESTEAD  
HALSTEAD, BRAINTREE  
ESSEX  
CO9 2SL

Drawing Title:  
EXISTING SITE ELEVATION

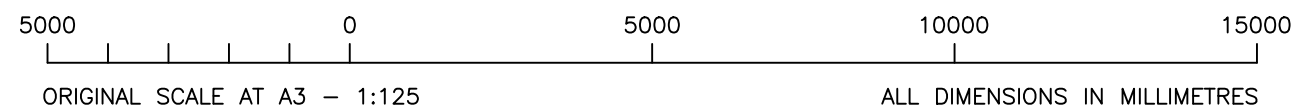
Purpose of issue:	PLANNING	Dwg Rev:
Drawing Number:	300	A

Surveyed By:	JTP	Original Sheet Size:	A3	Pack Issue:
Drawn:	TH	Date:	18.03.21	Checked:
		Date:	18.03.21	JTP

Drawn:	TH	Date:	18.03.21	Checked:	JTP	Date:	18.03.21	Pack Issue:	C
--------	----	-------	----------	----------	-----	-------	----------	-------------	---

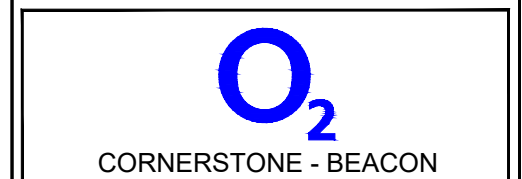


PROPOSED SITE ELEVATION  
(1:125)



The drawings comply with TEF & Vodafone Standard ICNIRP guidelines.  
Designed in accordance with CORNERSTONE document: SDN0008 4.0

B	Compound amended	DJF	JTP	01.04.21
A	Issued for Approval	TH	JTP	18.03.21
REV	MODIFICATION	BY	CH	DATE



Cell Name	Opt.
LITTLE LODGE FARM	A

Cell ID No		
CORNERSTONE	TEF	VF
24885820	086930	N/A

Site Address / Contact Details

LITTLE LODGE FARM  
CHURCH ROAD, LITTLE MAPLESTEAD  
HALSTEAD, BRAINTREE  
ESSEX  
C09 2SL

Drawing Title:  
PROPOSED SITE ELEVATION

Purpose of issue:	PLANNING	Dwg Rev:
Drawing Number:	301	B

Surveyed By:	JTP	Original Sheet Size:	A3	Pack Issue:				
Drawn:	TH	Date:	18.03.21	Checked:	JTP	Date:	18.03.21	C